

# SP MANWEB



## **Reinforcement to the North Shropshire Electricity Distribution Network**

SP Manweb's Responses to S51 Advice and Comments on the  
S55 Checklist

Application Reference: EN020021

**Plan of Historic Sites V2**

**DCO Document 2.7**

---

**SP MANWEB**

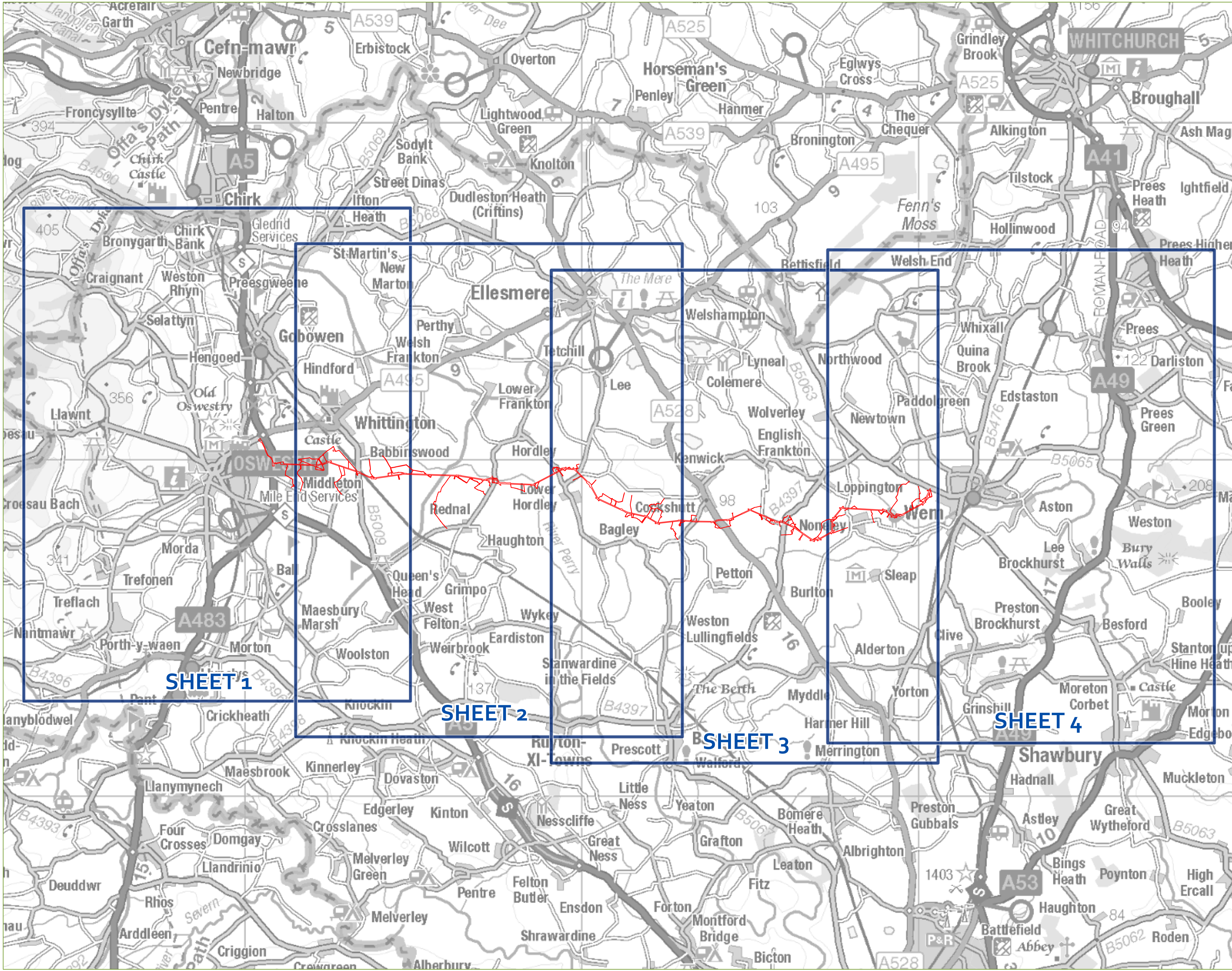
**Reinforcement to the North Shropshire Electricity  
Distribution Network**

**Plan of Historic Sites V2**

**PINS Reference EN020021**

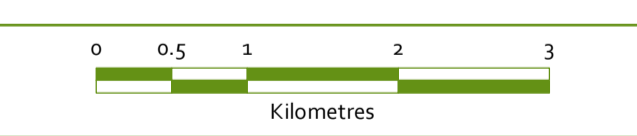
**QA Box**

<b>Author</b>		<b>SP Manweb</b>	
<b>Planning Inspectorate</b>		<b>EN020021</b>	
<b>Application Reference APP-011</b>			
<b>Date</b>	<b>Version</b>	<b>Status</b>	<b>Description/Changes</b>
06/03/2019	2	Final	<p><b>DCO Document 2.7 (APP-011)</b>                      updated in response to S51 Advice /                      S55 checklist comments from PINS                      10/12/18</p> <p>Key Plan added</p> <p>Submitted to PINS</p>



KEY  
 ORDER LIMITS

NOTES  
 This drawing is scaled at an A1 paper size, therefore any prints made at a smaller size will affect the accuracy of measurement units and should not be scaled against.



BACKGROUND MAPPING INFORMATION HAS BEEN REPRODUCED FROM THE ORDNANCE SURVEY MAP BY PERMISSION OF ORDNANCE SURVEY ON BEHALF OF THE CONTROLLER OF HER MAJESTY'S STATIONERY OFFICE. CROWN COPYRIGHT AND DATABASE RIGHTS 2018. ORDNANCE SURVEY 0100031673. CONTAINS OS DATA © CROWN COPYRIGHT AND DATABASE RIGHT 2018.

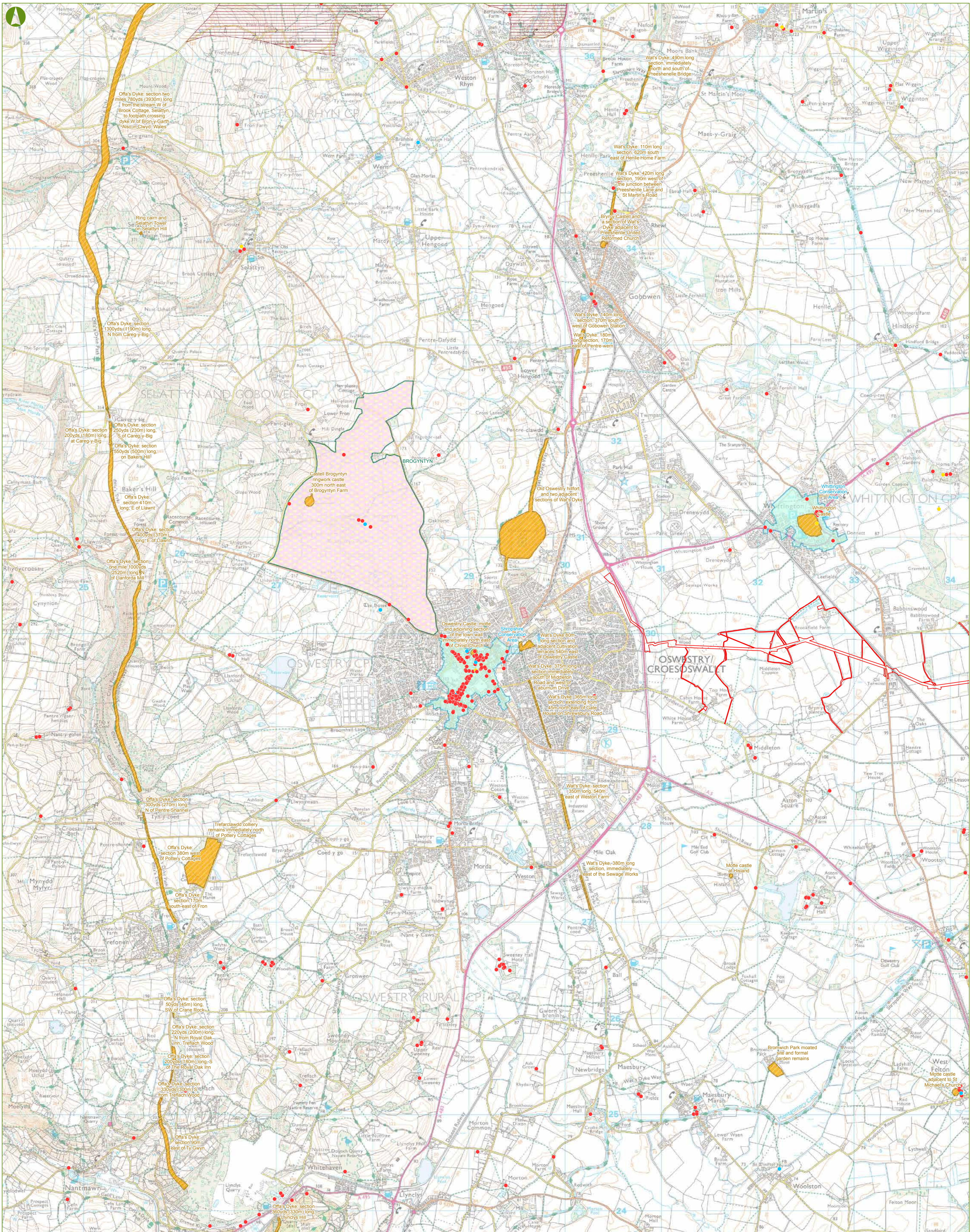
GILLESPIES SP MANWEB

Scheme Name:  
 REINFORCEMENT TO THE NORTH SHROPSHIRE ELECTRICITY DISTRIBUTION NETWORK

Document:  
 DCO DOCUMENT 2.6

Title:  
 HISTORIC SITES SHEET KEY PLAN

Scale: 1:17,500 Sheet: SHEET 1 of 1 Sheet Size: A1 (594 mm x 841 mm) Rev: 1

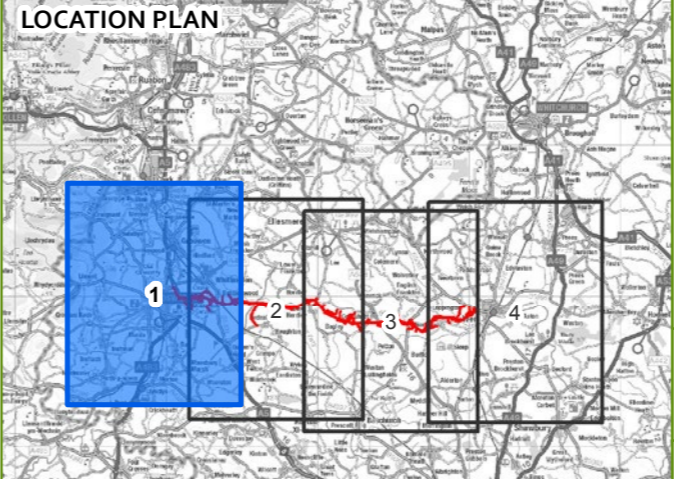


**KEY**

	ORDER LIMITS
	SHROPSHIRE NORTH CONSERVATION AREAS
	REGISTERED PARK & GARDENS
	BATTLEFIELDS
	SCHEDULED MONUMENTS
	WORLD HERITAGE SITE - BUFFER ZONE

**LISTED BUILDINGS:**

	GRADE I
	GRADE II
	GRADE II*



**NOTES**

This drawing is scaled at an A1 paper size, therefore any prints made at a smaller size will affect the accuracy of measurement units and should not be scaled against.

<b>GILLESPIES SP MANWEB</b>	
Scheme Name:	REINFORCEMENT TO THE NORTH SHROPSHIRE ELECTRICITY DISTRIBUTION NETWORK
Document:	DCO DOCUMENT 2.6
Title:	HISTORIC SITES SHEET 1 of 4
Scale:	1:17,500
Sheet:	SHEET 1 of 4
Sheet Size:	A1 (594 mm x 841 mm)
Rev:	1

BACKGROUND MAPPING INFORMATION HAS BEEN REPRODUCED FROM THE ORDNANCE SURVEY MAP BY PERMISSION OF ORDNANCE SURVEY ON BEHALF OF THE CONTROLLER OF HER MAJESTY'S STATIONERY OFFICE. CROWN COPYRIGHT AND DATABASE RIGHTS 2018. ORDNANCE SURVEY 0100031673. CONTAINS OS DATA © CROWN COPYRIGHT AND DATABASE RIGHT 2018.

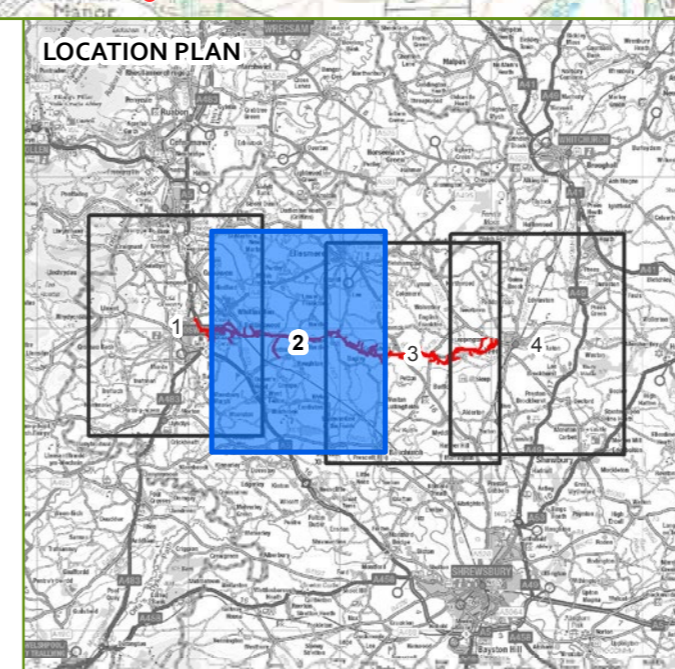


**KEY**

	ORDER LIMITS
	SHROPSHIRE NORTH CONSERVATION AREAS
	REGISTERED PARK & GARDENS
	BATTLEFIELDS
	SCHEDULED MONUMENTS
	WORLD HERITAGE SITE - BUFFER ZONE

**LISTED BUILDINGS:**

	GRADE I
	GRADE II
	GRADE II*



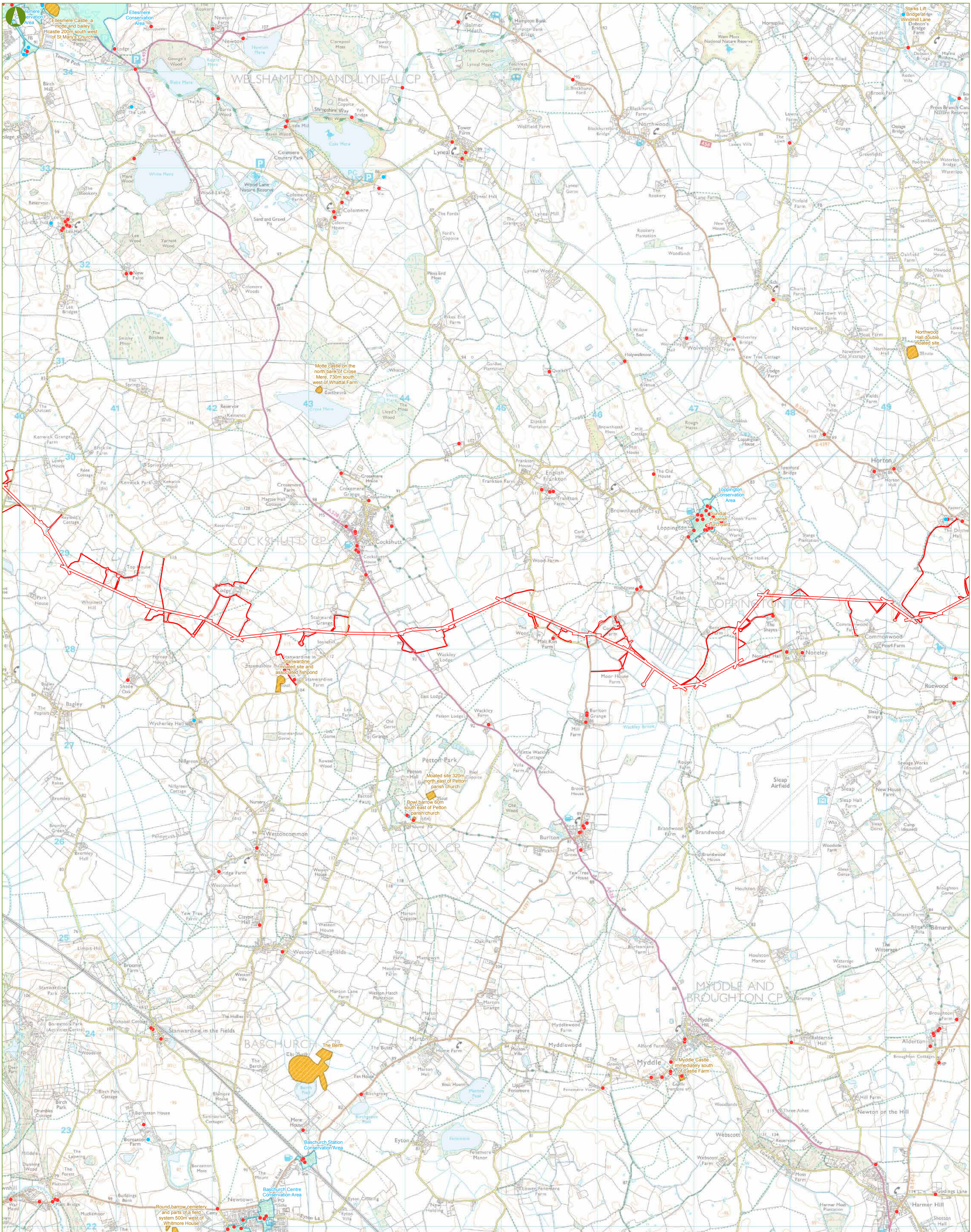
**NOTES**

This drawing is scaled at an A1 paper size, therefore any prints made at a smaller size will affect the accuracy of measurement units and should not be scaled against.

0 0.25 0.5 1  
Kilometres

BACKGROUND MAPPING INFORMATION HAS BEEN REPRODUCED FROM THE ORDNANCE SURVEY MAP BY PERMISSION OF ORDNANCE SURVEY ON BEHALF OF THE CONTROLLER OF HER MAJESTY'S STATIONERY OFFICE. CROWN COPYRIGHT AND DATABASE RIGHTS 2018. ORDNANCE SURVEY 0100031673. CONTAINS OS DATA © CROWN COPYRIGHT AND DATABASE RIGHT 2018.

<b>GILLESPIES SP MANWEB</b>	
Scheme Name:	REINFORCEMENT TO THE NORTH SHROPSHIRE ELECTRICITY DISTRIBUTION NETWORK
Document:	DCO DOCUMENT 2.6
Title:	HISTORIC SITES SHEET 2 of 4
Scale:	1:17,500
Sheet:	SHEET 2 of 4
Sheet Size:	A1 (594 mm x 841 mm)
Rev:	1

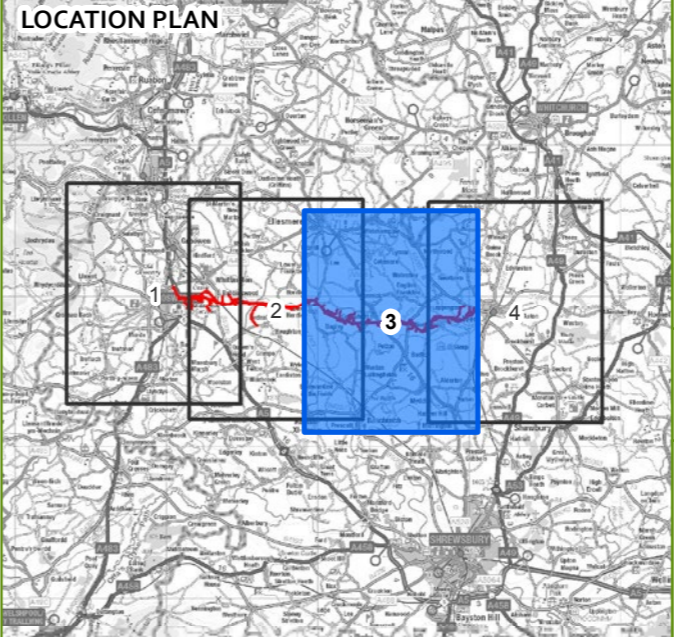


**KEY**

	ORDER LIMITS
	SHROPSHIRE NORTH CONSERVATION AREAS
	REGISTERED PARK & GARDENS
	BATTLEFIELDS
	SCHEDULED MONUMENTS
	WORLD HERITAGE SITE - BUFFER ZONE

**LISTED BUILDINGS:**

	GRADE I
	GRADE II
	GRADE II*



**NOTES**

This drawing is scaled at an A1 paper size, therefore any prints made at a smaller size will affect the accuracy of measurement units and should not be scaled against.

BACKGROUND MAPPING INFORMATION HAS BEEN REPRODUCED FROM THE ORDNANCE SURVEY MAP BY PERMISSION OF ORDNANCE SURVEY ON BEHALF OF THE CONTROLLER OF HER MAJESTY'S STATIONERY OFFICE. CROWN COPYRIGHT AND DATABASE RIGHTS 2018. ORDNANCE SURVEY 0100031673. CONTAINS OS DATA © CROWN COPYRIGHT AND DATABASE RIGHT 2018.

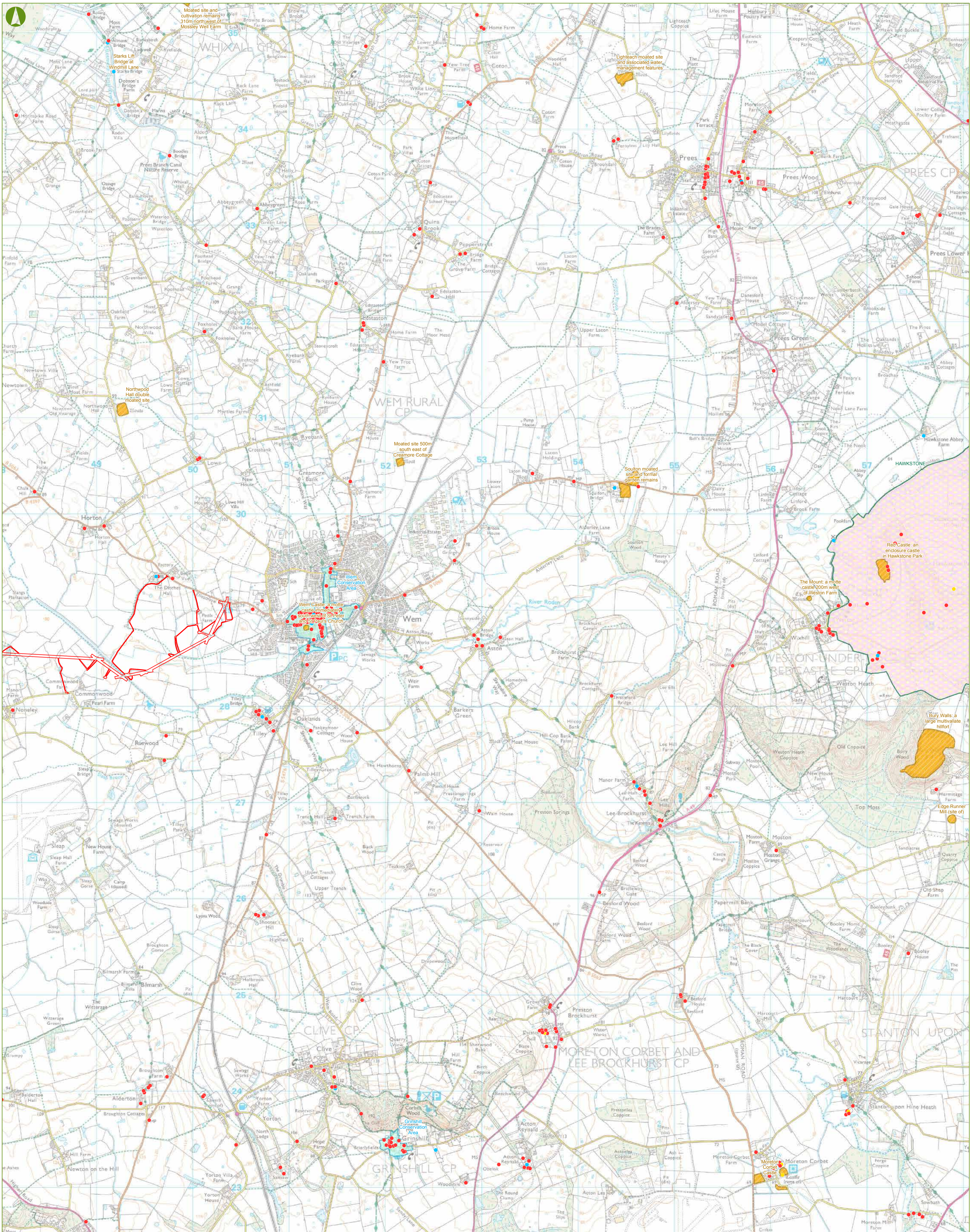
**GILLESPIES SP MANWEB**

Scheme Name:  
**REINFORCEMENT TO THE NORTH SHROPSHIRE ELECTRICITY DISTRIBUTION NETWORK**

Document:  
DCO DOCUMENT 2.6

Title:  
HISTORIC SITES SHEET 3 of 4

Scale: 1:17,500  
Sheet: SHEET 3 of 4  
Sheet Size: A1 (594 mm x 841 mm)  
Rev: 1

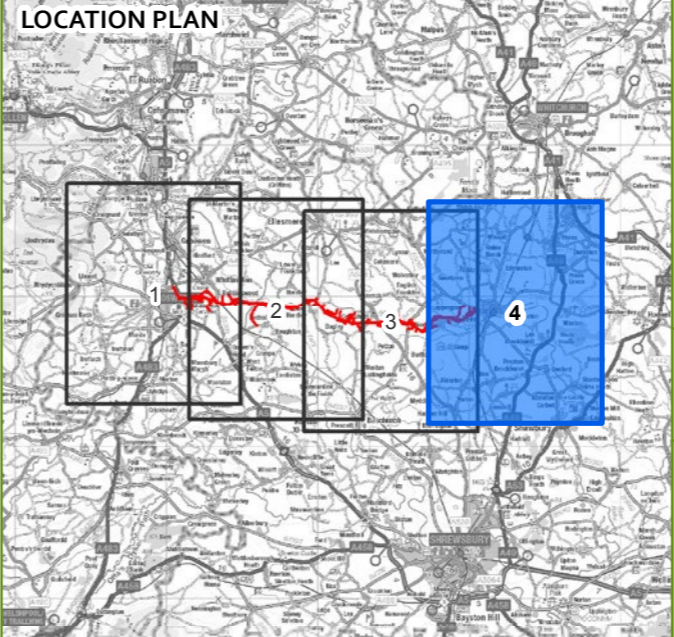


**KEY**

	ORDER LIMITS
	SHROPSHIRE NORTH CONSERVATION AREAS
	REGISTERED PARK & GARDENS
	BATTLEFIELDS
	SCHEDULED MONUMENTS
	WORLD HERITAGE SITE - BUFFER ZONE

**LISTED BUILDINGS:**

	GRADE I
	GRADE II
	GRADE II*



BACKGROUND MAPPING INFORMATION HAS BEEN REPRODUCED FROM THE ORDNANCE SURVEY MAP BY PERMISSION OF ORDNANCE SURVEY ON BEHALF OF THE CONTROLLER OF HER MAJESTY'S STATIONERY OFFICE. CROWN COPYRIGHT AND DATABASE RIGHTS 2018. ORDNANCE SURVEY 0100031673. CONTAINS OS DATA © CROWN COPYRIGHT AND DATABASE RIGHT 2018.

<b>GILLESPIES SP MANWEB</b>	
Scheme Name: <b>REINFORCEMENT TO THE NORTH SHROPSHIRE ELECTRICITY DISTRIBUTION NETWORK</b>	
Document:	DCO DOCUMENT 2.6
Title:	<b>HISTORIC SITES SHEET 4 of 4</b>
Scale: 1:37,500	Sheet: SHEET 4 of 4
Sheet Size: A1 (594 mm x 841 mm)	Rev: 1